



Driveway Location
for Parcel off Hwy 6

Site Visit
Location

U.S. HWY 6

LAKE CREEK RD


EDWARDS VILLAGE BLVD
ASPEN PL


NEGATE CIR


OPEN PL

Site Visit Location Map

Planning File: PDSP-9050 / ZC-9029

 Subject Area

 Parcel Boundary



This map was created by the Eagle Department. Use of this map should be for general purpose only. Eagle County warrants the accuracy of the data to the best of our knowledge.

